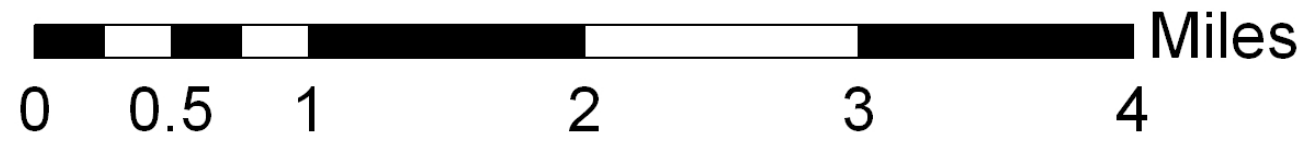




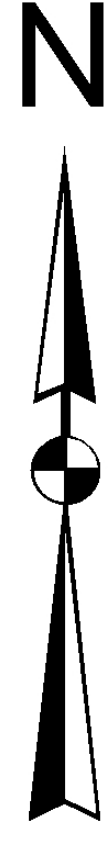
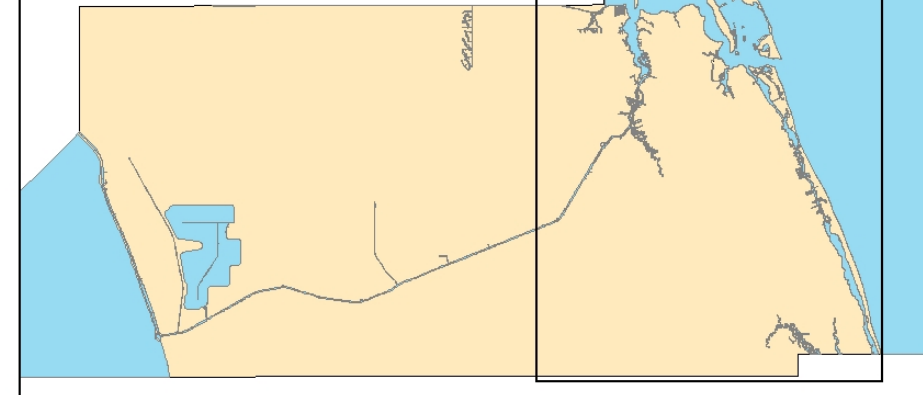
Martin County

Disclaimer
This Geographic Information System Map Product, received from Martin County ("COUNTY") in fulfillment of a public records request is provided "as is" without warranty of any kind, and the COUNTY expressly disclaims all express and implied warranties, including but not limited to the implied warranties of merchantability and fitness for a particular purpose. The COUNTY does not warrant, guarantee, or make any representations regarding the use, or the results of the use, of the information provided to you by the COUNTY in terms of correctness, accuracy, reliability, timeliness or otherwise. The entire risk as to the results and performance of any information obtained from the COUNTY is entirely assumed by the recipient.

Figure 8-4 Infrastructure - Roads, Bridges, Causeways, and Evacuation Routes

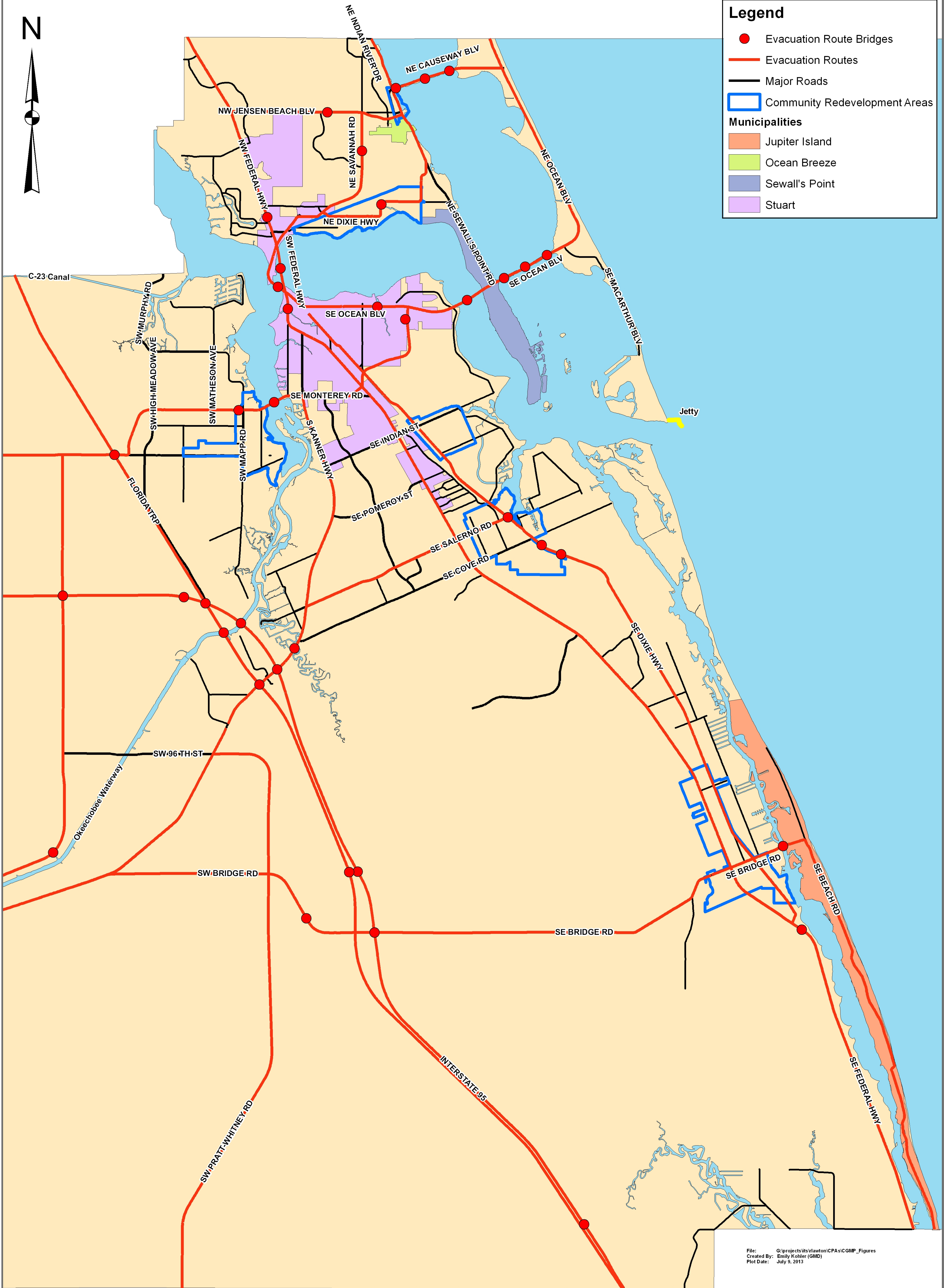


Location Map



Legend

- Evacuation Route Bridges
 - Evacuation Routes
 - Major Roads
 - Community Redevelopment Areas
- Municipalities**
- Jupiter Island
 - Ocean Breeze
 - Sewall's Point
 - Stuart



File: G:\projects\it\rlawton\CPAs\CGMP_Figures
Created By: Emily Kohler (GMD)
Plot Date: July 9, 2013